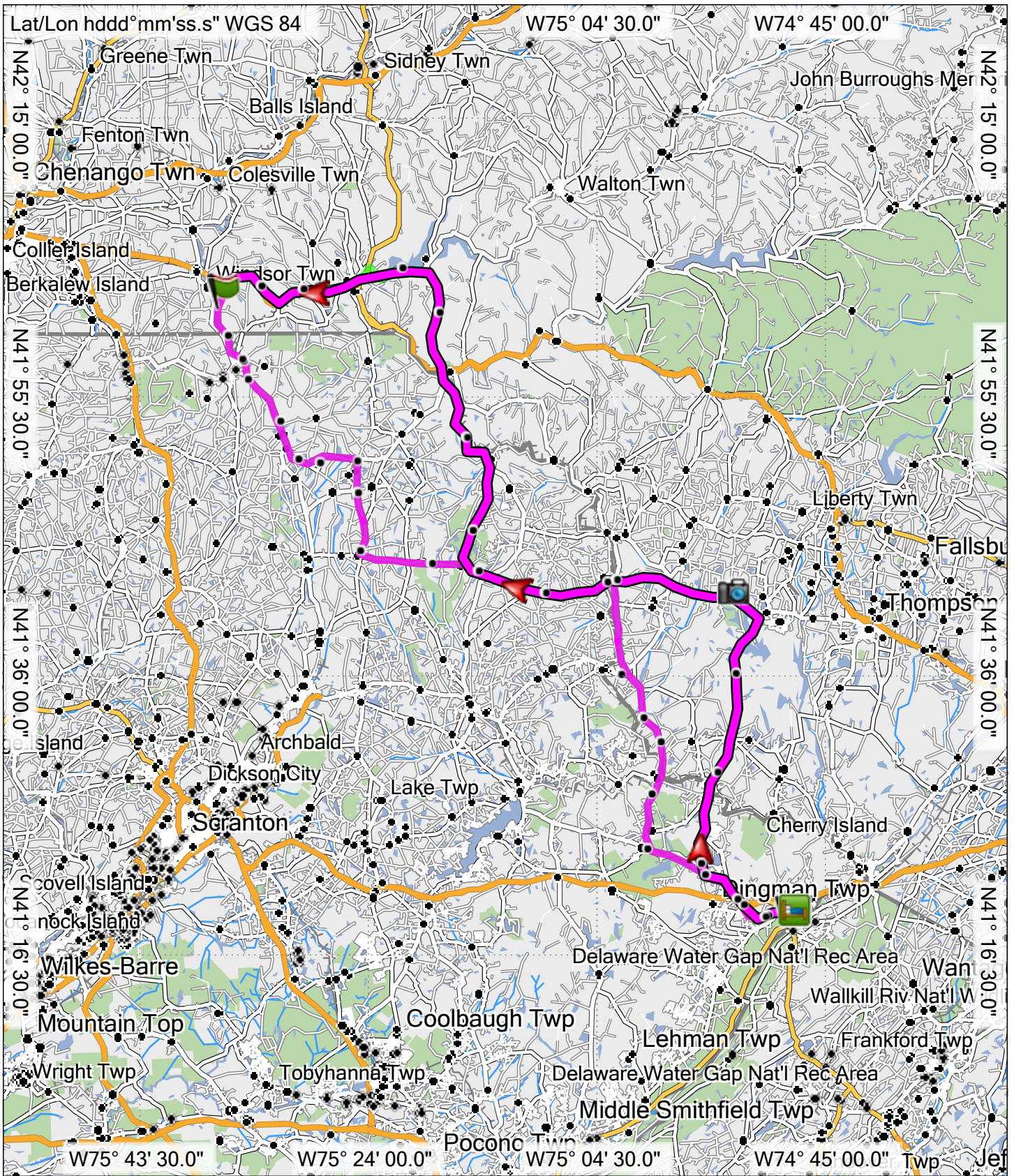
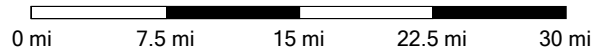


# 03 Woodstock Pt 1 110



City Navigator North America NT 2023.2

Use of the Map Data is subject to certain restrictions and/or requirements imposed by third party suppliers and/or governmental or regulatory authorities as further set forth at <https://legal.here.com/terms/general-content-supplier/terms-and-notice/>  
© 2022 HERE. All rights reserved....  
© Garmin Ltd. or its subsidiaries 2022.



03 Woodstock 211



## Statistics

### Summary

Points: 61 Via Points: 17 Distance: 110 mi Total Time: 3 h, 59 min Course: 320.5° true



**1. EAGLE START S**



**2. Get on Broad St and ride southwest**  
0 ft

0 ft



**3. Turn right onto Sawkill Ave**  
0.37 mi

1 min  
0.4 mi



**4. .5 MILES START 2 PT1 R031**  
621 ft

1 min  
0.5 mi



**5. Get on Sawkill Ave and ride northwest**  
0 ft

0.5 mi



**6. Turn left onto Water St**  
0.22 mi

1 min  
0.7 mi



**7. Turn right onto Christian Hill Rd**  
0.40 mi

1 min  
1.1 mi



**8. Turn right onto Little Walker Rd**  
8.16 mi

6 min  
9.3 mi



**9. Turn left onto Twin Lakes Rd**  
3.92 mi

6 min  
13.2 mi















**10. Turn left onto Twin Lakes Rd**  
3.10 mi

8 min  
16.3 mi















**11. Continue towards Eldred**  
1.19 mi

4 min  
17.5 mi

	<b>12. Continue towards Route 17b/White Lake/Liberty</b> 3.96 mi	4 min 21.4 mi
	<b>13. Continue towards Fosterdale</b> 11.22 mi	7 min 32.7 mi
	<b>14. Turn left onto Rt-17b</b> 348 ft	4 s 32.7 mi
	<b>15. Turn right onto Hurd Rd</b> 2.19 mi	4 min 34.9 mi
	<b>16. Museum at Bethel Woods (Woodstock)</b> 0.83 mi	2 min 35.8 mi
	<b>17. Get on Hurd Rd and ride south</b> 3 ft	1 h, 0 min 35.8 mi
	<b>18. Turn right onto Rt-17b</b> 0.83 mi	2 min 36.6 mi
	<b>19. Continue towards Cochection</b> 5.07 mi	4 min 41.7 mi
	<b>20. Continue towards Narrowsburgs</b> 4.73 mi	8 min 46.4 mi
	<b>21. Bear right onto Lake Huntington Rd</b> 675 ft	10 s 46.5 mi
	<b>22. Turn right onto Pine Mill Rd</b> 11.97 mi	3 min 58.5 mi
	<b>23. Turn left onto Hancock Hwy</b> 9.88 mi	12 min 68.4 mi

---

	<b>24. 72 MILES R031</b> 3.40 mi	5 min 71.8 mi
	<b>25. Get on Hancock Hwy and ride northeast</b> 0 ft	71.8 mi
	<b>26. Turn left towards Rt-17</b> 6.61 mi	9 min 78.4 mi
	<b>27. Turn left onto W Main St</b> 0.24 mi	1 min 78.6 mi
	<b>28. Continue on Rt-97 N towards Rt-17 W</b> 464 ft	1 min 78.7 mi
	<b>29. Turn right towards Rt-17 W/Reservoir/Binghamton</b> 674 ft	22 s 78.8 mi
	<b>30. Turn left onto Rt-10</b> 9.53 mi	5 min 88.4 mi
	<b>31. Turn left onto Rt-10 S/Rt-8 S towards Rt-17</b> 6.17 mi	4 min 94.5 mi
	<b>32. Take the Rt-17 W ramp to the right</b> 2.05 mi	4 min 96.6 mi
	<b>33. Take exit 83 towards Oquaga Lake</b> 2.06 mi	3 min 98.6 mi
	<b>34. Exit right onto ramp onto Old Ny-17</b> 299 ft	3 s 98.7 mi
	<b>35. Turn left towards Oquaga Lake</b> 0.37 mi	1 min 99.1 mi

---





**36.** Turn left towards Rt-17 E  
10.22 mi

4 min  
109 mi

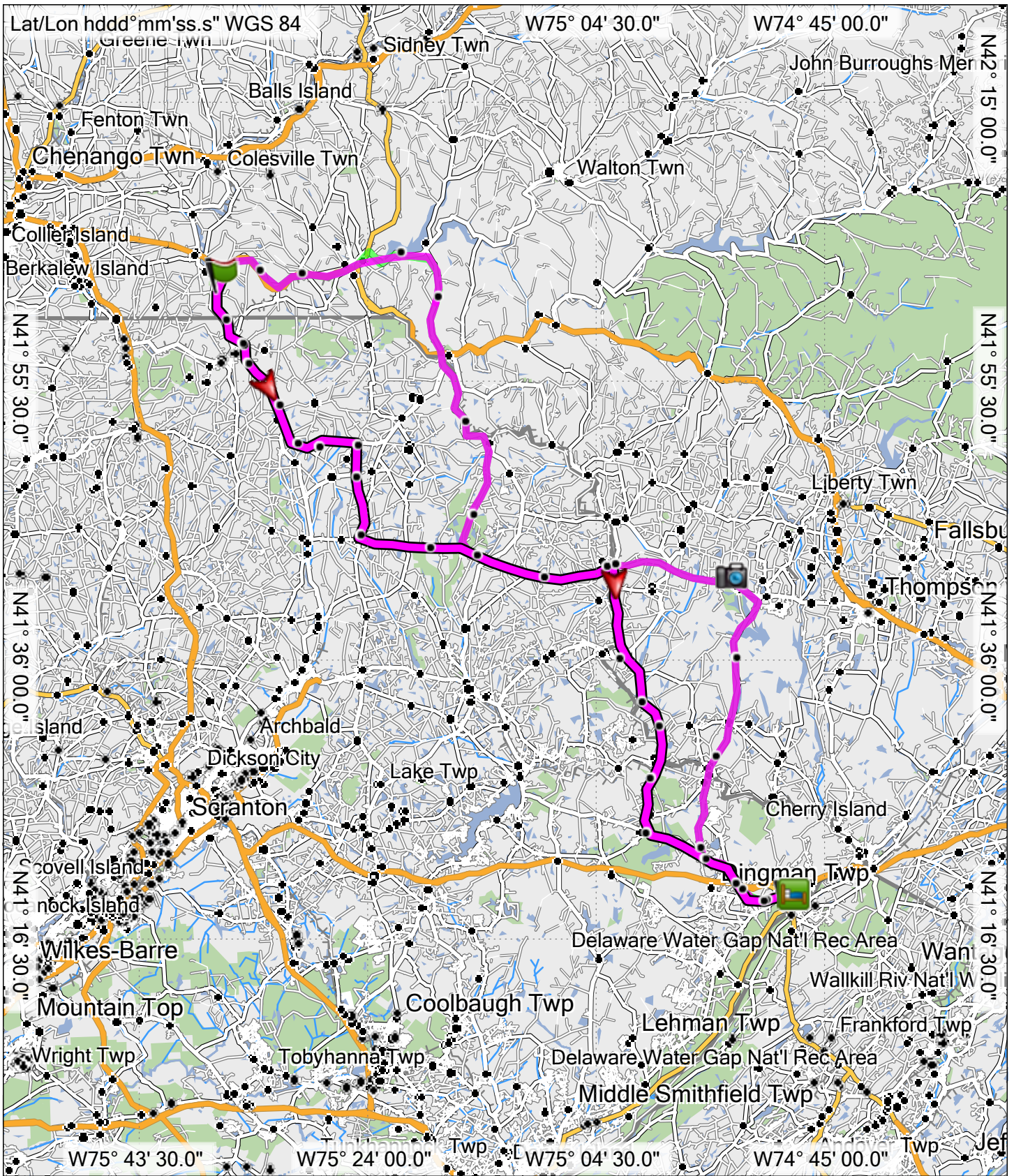


**37.** END PART 1 R03  
0.47 mi

2 min  
110 mi

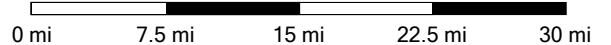
---

# 03 Woodstock Pt 2 95



City Navigator North America NT 2023.2

Use of the Map Data is subject to certain restrictions and/or requirements imposed by third party suppliers and/or governmental or regulatory authorities as further set forth at <https://legal.here.com/terms/general-content-supplier/terms-and-notice/>  
© 2022 HERE. All rights reserved.  
© Garmin Ltd. or its subsidiaries 2022.














03 Woodstock 211















## Statistics

### Summary













Points: 76 Via Points: 25 Distance: 94.5 mi Total Time: 2 h, 55 min Course: 139.6° true

	<b>1. START PART 2 R031</b>	
	<b>2. Get on State Line Rd and ride south</b> 2 ft	2 ft
	<b>3. 3.9 MILES START 2 PT2 R031</b> 3.92 mi	9 min 3.9 mi
	<b>4. Get on Damascus Rd and ride southeast</b> 0 ft	3.9 mi
	<b>5. Turn left onto Depot St</b> 2.41 mi	6 min 6.3 mi
	<b>6. Turn left onto Depot St</b> 0.66 mi	23 s 7.0 mi
	<b>7. Turn right onto Pa-1009</b> 885 ft	1 min 7.2 mi
	<b>8. Turn left onto Main St</b> 0.69 mi	1 min 7.8 mi
	<b>9. Turn left onto Belmont Tpke</b> 0.61 mi	2 min 8.4 mi
	<b>10. Turn left onto Pa-1005</b> 9.80 mi	1 min 18.2 mi
	<b>11. Turn left onto Wrighter Lake Rd</b> 1.18 mi	2 min 19.4 mi

	<b>12. Turn left onto Wrighter Lake Rd</b> 3.66 mi	6 min 23.1 mi
	<b>13. Turn right onto Dixie Hwy</b> 0.50 mi	1 min 23.6 mi
	<b>14. Keep left onto Cribbs Rd</b> 1.91 mi	2 min 25.5 mi
	<b>15. Turn right onto Pleasant View Dr</b> 3.43 mi	5 min 28.9 mi
	<b>16. 141 MILES R031</b> 2.52 mi	5 min 31.4 mi
	<b>17. Get on Pleasant View Dr and ride southwest</b> 0 ft	31.4 mi
	<b>18. Bear left onto Great Bend Tpke</b> 0.50 mi	1 min 31.9 mi
	<b>19. Turn left onto Creamton Rd</b> 3.56 mi	5 min 35.5 mi
	<b>20. Turn right onto Great Bend Tpke</b> 739 ft	1 min 35.6 mi
	<b>21. Continue towards Rt-97 N/Hospital</b> 16.28 mi	10 min 51.9 mi
	<b>22. Keep right onto Lake Huntington Rd</b> 0.55 mi	2 min 52.5 mi
	<b>23. Turn left onto Brigham Rd</b> 0.22 mi	23 s 52.7 mi

---



	<b>24. Turn left onto Rt-97</b> 0.35 mi	15 s 53.0 mi
	<b>25. Continue on Rt-97 S</b> 0.62 mi	1 min 53.7 mi
	<b>26. Bear left onto Rt-97</b> 8.07 mi	9 min 61.7 mi
	<b>27. 173 MILES R031</b> 1.29 mi	1 min 63.0 mi
	<b>28. Get on Rt-52 and ride east</b> 0 ft	63.0 mi
	<b>29. Keep right onto Rt-97</b> 1.94 mi	2 min 65.0 mi
	<b>30. Turn right onto Minisink Battleground Rd</b> 8.05 mi	3 min 73.0 mi
	<b>31. Turn left onto Scenic Dr</b> 999 ft	1 min 73.2 mi
	<b>32. Turn left onto US-6</b> 6.50 mi	10 min 79.7 mi
	<b>33. Keep right onto Sawkill Rd</b> 7.94 mi	3 min 87.6 mi
	<b>34. Keep left onto Christian Hill Rd</b> 3.88 mi	5 min 91.5 mi
	<b>35. Turn left onto Pa-2001</b> 1.57 mi	2 min 93.1 mi

---



**36.** Turn right onto W Harford St  
0.58 mi

2 min  
93.7 mi



**37.** Turn left onto Broad St  
0.21 mi

1 min  
93.9 mi



**38.** Myer Country Hotel  
0.65 mi

2 min  
94.5 mi